

See the world famous  
Sundial Bridge!



# Redding

California's Natural Getaway...



Adventure Guide



# Welcome to Redding!

California's Natural Getaway...

There's a lot more to California than palm trees and deserts! Explore the magnificent northern California landscape and you'll find awesome granite spires, beautiful painted dunes, breathtaking waterfalls, and the largest working Sundial in the world!

Redding is located at the top of the central valley, surrounded on three sides by millions of acres of public land. Boasting a variety of lodging options, quality restaurants, great shopping, and an abundance of things to see and do, Redding makes the perfect vacation destination or a great base camp for exploring the region's most popular attractions.

Contact us today and let us help you plan your next family vacation, itinerary, group tour, or meeting.



## Redding Convention & Visitors Bureau

777 Auditorium Drive  
Redding, CA 96001

530-225-4103 / 800-874-7562

[www.VisitRedding.com](http://www.VisitRedding.com)

### Local Attractions

Art in Public Places	3
Aquatic Center	3
Big League Dreams	3
Caldwell Park	4
Enterprise Park	4
Lake Shasta Caverns	4
Redding Civic Center	5
Redding Soccer Park	5
Redding Trails	5
Schreder Planetarium	6
Shasta Lake	6
Shasta State Historic Park	6
Sundial Bridge	7
Turtle Bay Exploration Park	8
Waterfalls	8
Whiskeytown Nat'l Recreation Area	9
Vineyards and Wineries	9

### Regional Attractions (w/in 1-hr drive of Redding)

Castle Crags State Park	10
Lassen Volcanic Nat'l Park	10
McArthur-Burney Falls State Park	11
Mt. Shasta	11
Scenic Drives and Backcountry Byways	12
Weaverville Joss House	12

### Lodging and Locator Map 13 - 20

### Activities

Adventure	21
Family	22
Fishing	23
Gaming	24
Hiking/Biking	24
Golf	25
Shopping	26
Rafting/Kayaking/Boating	26
Theatre	27

### Annual Events 28

### Transportation 29

### Contact Info 30





### Art in Public Places

Redding boasts an extensive Art-in-Public-Places program. From a quarterly-rotating art exhibit inside City Hall to art and sculptures located throughout the city, private galleries to public museums, you are sure to find something that strikes your interest. Look for art information throughout this guide and check our website for Second Saturday Arthrop info and other art-related information.

**Redding Visitors Bureau**  
530-225-4130 / 800-874-7562  
[www.VisitRedding.com](http://www.VisitRedding.com)

### Aquatic Center

Redding boasts a new, state-of-the-art Aquatic Center featuring an Olympic size, 50-meter by 25 yard, competition class swimming pool. Other features include a recreation pool with zero-depth walk-in entry, a large water-play feature, and a 160-foot water slide.

**Hours vary by season. Please contact the aquatic center directly for more detailed information:**  
[www.ReddingAquaticCenter.com](http://www.ReddingAquaticCenter.com) or  
530-245-7247

44 Quartz Hill Road

I-5 to Exit 680/Lake Boulevard. West .8 miles to 299W/273. South 1.2 miles to Quartz Hill Road. West on Quartz Hill Road .3 miles to parking.

(GPS: 40 35.392 x -122 23.377)



### Big League Dreams Sports Park

This world-class facility features replicas of three historic major-league stadiums: Fenway Park, Wrigley Field, and Yankee Stadium. The entire family can enjoy batting cages, roller hockey, outdoor sand volleyball courts, and a children's play area. The

Stadium Club restaurant offers spectacular views.

530-223-1177 / [www.bigleaguedreams.com](http://www.bigleaguedreams.com)

20155 Viking Way

I-5 to Exit 678/Hwy44E-Lassen Park. East approx 3.9 miles to Old Oregon Trail. North 1.3 miles to main entrance on Viking Way.

(GPS: 40 34.689 x -122 18.389)

### Caldwell Park

Located next to the Sacramento River, Caldwell Park offers "Jump River," a play area for children under 5 years old; Redding Skate Park, a 20,500 sq. ft. outdoor structure featuring 3 large bowls, 1 low rail, 1 high rail, 1 half pipe, and a vertical wall (also used for BMX practice); a Rec Center, Teen Center, and art gallery; soccer fields; fish viewing facility, and art walk.



58 Quartz Hill Road

**Redding Recreation: 530-225-4095**

I-5 to Exit 680/Lake Boulevard. West .8 miles to Hwy 299W/273. South 1.2 miles to Quartz Hill Road. West on Quartz Hill Road.

(GPS: 40 35.392 x -122 23.377)

### Enterprise Park

Home of *Kid's Kingdom* and *Fantasy Fountain*, Enterprise Park features a water volcano that erupts every 6 minutes, a large, shaded children's play area, picnic pavillion, outdoor roller hockey rink, soccer fields, basketball courts, and Redding's only disc-golf course. The park is also home to a Community Center and Community Garden.

4300 Victor Avenue

**Redding Recreation: 530-225-4095**

I-5 to Exit 675/Churn Creek Road. East 9 miles to Victor Avenue.

North on Victor, .6 miles to stop sign/park entrance.

(GPS: 40 32.682 x -122 20.223)



### Lake Shasta Caverns


A trip to Shasta Caverns is "Three Adventures in One!" Enjoy a scenic catamaran cruise across Shasta Lake, a fun bus ride to the cave entrance, and an information-filled tour of what some geologists consider one of the most beautiful limestone caves in the Nation! The trip into the caverns involves some great exercise—first walking a winding trail to/from the boat, and then walking up and down several hundred stairs inside the caverns. Wear comfortable shoes.

530-238-2341 / 800-795-CAVE

[www.LakeShastaCaverns.com](http://www.LakeShastaCaverns.com)

I-5 to Exit 695/O'Brien-Shasta Caverns Road. East approximately 2 miles to Cavern headquarters.

(GPS: 40 48.187 x -122 18.162)





**Redding Civic Center Art Exhibits and Sculpture Park at City Hall**

The walls on all three floors of Redding's City Hall are lined with spectacular artwork featured by various artists in a quarterly rotating art exhibit. Outside, the beautifully landscaped grounds are home to both permanent and touring works of stone, metal, and Mosaiculture art pieces.

**Monday - Friday, 8:00 a.m. - 5:00 p.m.**

**777 Cypress Avenue**

**530-225-4002 / [www.ci.redding.ca.us](http://www.ci.redding.ca.us)**

**I-5 to Exit 677/Cypress Avenue. West approximately 1 mile to Civic Center Drive.**

**(GPS: 40 34.436 x -122 22.823)**

**Redding Soccer Park**

**"California's only all-weather soccer complex!"**

A jewel in the crown of attractions in Redding. A one-of-a-kind, "state-of-the-sport" 22-acre soccer facility that boasts four, all-weather synthetic-turf NCAA regulation sized lighted fields. The Park is fully landscaped and features a half mile of concrete walkways; covered, misted seating; a full restaurant; play areas; and a pro shop for your last minute playing needs.

**Soccer Park: 9800 Old Oregon Trail**

**530-221-2344 / [www.reddingsoccerpark.com](http://www.reddingsoccerpark.com)**

**I-5 to Exit 678/Hwy 44E-Lassen Park. East apx 3.9 miles to Old Oregon Trail. North 1 mile to main entrance on Old Oregon Trail.**

**Redding's Trails**

Redding's Sacramento River National Recreation Trail and Sacramento Rail Trail have been designated by the United States Department of the Interior as National Recreation trails. Access is available from Hilltop Drive, Caldwell Park, and the beautiful Sundial Bridge. Maps, photos, and other information is available on our website, or by contacting us directly.

**Redding Visitors Bureau**

**777 Auditorium Drive**

**530-225-4100**

**[www.visitredding.com/trails.html](http://www.visitredding.com/trails.html)**

**(GPS: 40 35.536 x -122 24.456,**

**main trail head)**

**Schreder Planetarium**

This multi-media science education facility provides student and community education in Astronomy and Space Science. The beautiful, domed theater features digitally created sights and sounds including full-dome images, all-dome video, real time 3D computer graphics, and complete digital astronomy.

**1644 Magnolia Avenue, 530-225-0295**

**[www.schrederplanetarium.com](http://www.schrederplanetarium.com)**

**From I-5, exit Cypress Avenue west three miles. Right on Pine. Left on Placer apx 2 miles. Right on Magnolia.**

**(GPS: 40 34.797 x -122 24.054)**

**Shasta Lake and Shasta Dam**

Shasta Lake, the largest lake in California, offers over 360 miles of shoreline, making it easy to find your own little piece of paradise on a houseboat, ski boat, or waverunner. Public and private boat ramps, campgrounds, resorts and marinas are abundant and rentals are available. Shasta Dam, the second largest dam in mass in the United States, includes a Visitor Center that features a movie about the dam's construction and offers free public tours.

**Headquarters: 530-275-1589**

**Visitor's Center (for tour times): 530-275-4463**

**Concessions: 530-238-2824**

**I-5 to Exit 685/Shasta Dam Blvd. to visit the dam.**

**(GPS: 40 43.831 x -122 24.987, dam parking lot)**

**Shasta State Historic Park**

Old Shasta's historic brick buildings mark the location where the area's "Queen City" once stood during northern California's gold mining days. The park features an excellent museum that is still home to the original jail and gallows. The Litsch General Store and the Blumb Bakery have been restored to their original condition. Other historical sites include one of the oldest Masonic Lodges in California.

**Wednesday - Sunday,**

**10:00 a.m. - 5:00 p.m.**

**530-243-8194**

**From I-5 Exit 678/Hwy 44-Eureka. West apx 7 miles, through Redding, to the park.**

**(GPS: 40 35.968 x -122 29.508)**





**Sundial Bridge at Turtle Bay**

This incredible glass decked pedestrian bridge links the north and south campuses of Turtle Bay Exploration Park and serves as an entrance for Redding's Sacramento River National Recreation Trail. The unique design of the bridge was conceived by world renowned Spanish architect Santiago Calatrava. It is the first bridge of its kind in the United States, and is the largest working sundial in the world! The massive 210' pylon leans due north and functions as the gnomon of a sundial, casting its giant shadow on a garden-bordered dial plate at the bridge's north end. The tall pylon and cable stays allow the bridge to avoid nearby sensitive salmon-spawning habitat while encouraging public appreciation for the river.



**840 Sundial Bridge Drive**  
**530-243-8850 / 800-887-8532**  
[www.visitredding.com/SundialBridge](http://www.visitredding.com/SundialBridge)  
**GPS: 40 35.465 x -122 22.647**

**From North & South:** I-5 to Central Redding Exit 678/Hwy 44-Eureka (678B from the north). One mile west to Exit 1/Sundial Bridge Drive. Right at top of off-ramp and right to the Turtle Bay parking lot.



**From West:** Hwy 299W to downtown Redding. Right on Market Street. Two blocks, and left on Tehama (turns into Hwy 44). Half-a-mile to Exit 1/Sundial Bridge Dr. Right at top of off-ramp, right again to cross overpass. Proceed through light, enter complex and stay right.

**Turtle Bay Exploration Park**

Turtle Bay Exploration Park is a 300-acre campus along the Sacramento River with educational and entertaining activities and experiences that interpret the relationship between humans and nature. The Park tells the story of the region and its people

through a museum that includes an underground aquarium, Native American history and exhibits, interactive experiments, and rotating art exhibits; wildlife exhibits; "Paul Bunyan's Forest Camp"; California's largest North American butterfly house (seasonally); an amphitheater; and, across the Sacramento River on the north campus, the McConnell Arboretum & Gardens, featuring 20 acres of



Mediterranean climate display gardens, a children's garden, a medicinal garden, and two beautiful and unique water features. Enjoy a snack and refreshments at the Turtle Bay Cafe, which has captivating views of the Sacramento River as well as the world-famous Sundial Bridge.

Read more about this one-of-a-kind pedestrian bridge on the facing page. Please check the Turtle Bay website for the most current information on exhibits, shows, and special events.

**Monday - Sunday, 9:00 am - 5:00 pm**  
**November - February, Closed Tuesday**  
**840 Sundial Bridge Parkway**  
**530-243-8850 / 800-887-8532**  
[www.turtlebay.org](http://www.turtlebay.org)

**From North & South:** I-5 to Central Redding Exit 678/Hwy 44-Eureka (678B from the north).

One mile west to Exit 1/Sundial Bridge Drive. Right at top of off-ramp and right to the Turtle Bay parking lot.

**From West:** Hwy 299W to downtown Redding. Right on Market Street. Two blocks, and left on Tehama (turns into Hwy 44). Half-a-mile to Exit 1/Sundial Bridge Drive. Right at top of off-ramp, right again to cross overpass. Proceed through light and stay right.  
**(GPS: 40 35.122 x -122 22.505)**



**TURTLE BAY**  
**EXPLORATION PARK..**  
*Human. Nature.*



**Waterfalls**

The region surrounding Redding boasts numerous lakes, rivers, and streams, making it the perfect destination for a waterfall-based road trip. Many of the most spectacular falls in the area can be seen just a short walk from your vehicle. Although some require easy to moderate hikes, all are worth the effort. Contact the Redding Visitors Bureau today for more information, or log on to view the *Waterfalls of the Shasta Cascade* brochure which can be printed from home!

530-225-4100 / [www.VisitRedding.com/waterfalls](http://www.VisitRedding.com/waterfalls)

**Whiskeytown National Recreation Area**

This beautiful park features cool rugged canyons, forests, year-round streams, and, of course, Whiskeytown Lake. Sandy beaches, marinas, camping facilities, excellent sailing and fishing, plus numerous marked hiking and mountain biking trails make this park a favorite for visitors and locals alike. Situated on the south shore of the lake is a memorial to President John F. Kennedy, commemorating his dedication of the dam in 1963, shortly before his assassination. Whiskeytown has four major waterfalls you can visit all year. One of these--the 220-foot cascading Whiskeytown Falls--was recently rediscovered, making it the region's tallest waterfall.

**Whiskeytown Visitor Center**  
14412 Kennedy Memorial Drive  
530-246-1225 / [www.nps.gov/whis](http://www.nps.gov/whis)

From I-5 Exit 678/Hwy 44-Eureka. 14 miles west of Redding on Hwy 299. (GPS: 40 37.992 x -122 36.065)

**Presenting the Vineyards and Wineries of the North State**

More than a dozen vineyards and wineries dot the landscape in and around Redding. The area possesses a unique combination of soil and mountain climate which imparts a vibrant character to the grapes grown here. No matter what season you choose to visit, your experience will be filled with flavorful, vibrant wines handcrafted from California's most beautiful mountain vineyards.

For a list of north-state wineries and winery profiles visit:  
[www.ShastaCascadeViticultureAssociation.org](http://www.ShastaCascadeViticultureAssociation.org)

**Castle Crag State Park**

Named for the 225 million-year-old, 6,000-foot tall glacier-polished crags, this beautiful state park offers swimming and fishing in the Sacramento River, hiking in the back country, and a great view of Mt. Shasta. There are 76 developed campsites and 6 environmental campsites. RV camping up to 27' is available. The 4,350-acre park features 28 miles of hiking trails, including a 2.7 mile access trail to Castle Crag wilderness, part of the Shasta-Trinity National Forest. The Pacific Crest Trail also passes through the park.



**Information:** 530-235-2684 **Reservations:** 800-444-7275  
[www.parks.ca.gov](http://www.parks.ca.gov)

On I-5, approximately 35 miles north of Redding to Castle Crag/Castella exit.

(GPS: 41 11.112 x -122 20.562)

**Lassen Volcanic National Park**

Less than an hour's drive from Redding sits beautiful Lassen Volcanic National Park. The park boasts incredible mountain scenery reminiscent of Yosemite as well as fascinating thermal wonders similar to Yellowstone with just a small fraction of the visitors. Lassen features three of the four different types of geothermal features including steam vents, mudpots, and hot springs; all four types of volcanoes (shield, plug dome, cinder cone, and composite); and all types of naturally occurring lakes! Near Lassen Peak, the road reaches 8,512 feet, making it the highest road in the Cascade Mountain range. The park is open year-round; however, access is usually limited from December – May. Excellent cross-country skiing is available, as well as interpretive snowshoe tours led by park rangers. During the warm summer months in Redding, visit this spectacular park to experience spring all over again!

530-595-4444

[www.nps.gov/lavo](http://www.nps.gov/lavo)

From Redding, take Hwy 44 east approximately 48 miles to north entrance. From Red Bluff, take Hwy 36E to the south entrance. It takes apx 1 hour to drive through the park non-stop. (GPS: 40 28.459 x -122 30.333)





**McArthur-Burney Falls Memorial State Park**

Spectacular 129-foot Burney Falls can be enjoyed from the top at the lookout point; but for a more refreshing experience, take the trail to the pool at the base of the falls and along the stream. Excellent camping is available, with 118 campsites, newly constructed restroom facilities, hot water showers, stoves, tables, and food lockers. A boat ramp is also available at nearby Lake Britton.



There are five miles of hiking trails winding through the park's evergreen forests, and the Pacific Crest Trail passes right through the park!

**Park Headquarters: 530-335-2777**

**Reservations: 800-444-7275**

**[www.parks.ca.gov](http://www.parks.ca.gov)**

I-5 to Hwy 299E approximately 60 miles to Hwy 89. North approximately 5 miles to park entrance.

(GPS: 41 01.723 x -121 39.150)



**Mt. Shasta**

At 14,161 feet, snow-capped Mt. Shasta dominates the northern skies as you journey through the region. During winter, recreation enthusiasts can enjoy alpine skiing and snowboarding at the Mt. Shasta Board and Ski Park featuring two triple chair lifts and a surface tow.

300 miles of groomed trails offer cross-country skiers and snowmobilers a great way to explore this massive mountain. Log on to the park website to learn more!


**Mt. Shasta Board and Ski Park: Snow Phone, 530-926-8686 / 530-926-8610 / 800-SKISHASTA / [www.skipark.com](http://www.skipark.com)**

I-5 north approximately 50 miles to Hwy 89. East on Hwy 89.

(GPS: 41 .409 x -122 .193)

**SCENIC DRIVES & BACK COUNTRY ROADS**

Redding is THE place to start your scenic drive or off-road adventure! Looking for a great place to get away in your RV? The Shasta Cascade Wonderland Association, in cooperation with the United States Forest Service, has created a brochure that breaks the area's scenic byways down into distance, minimum driving time, best time to go, what to see along the way, and services along the route. One of only two All American Roads in California—the Volcanic Legacy Scenic Byway is located right in Redding's back yard!



Off-roading is also popular here, and there are a number of scenic trails that will challenge your vehicle's 4-wheel drive, leaving your car dusty but not scratched. If you're looking for the perfect off-road adventure, try the "An Adventure Around Every Corner!" brochure. Both of these brochures are available free of charge by calling the Redding Visitor's Bureau!

**Contact the Redding Visitor's Bureau for either of these free brochures or for more information.**

**530-225-4100 / 800-874-7562 / [www.VisitRedding.com](http://www.VisitRedding.com)**

**Weaverville Joss House State Historic Park**

This 1870s Chinese Taoist Temple is the oldest continuously active Chinese temple in California. Art objects, pictures, mining tools, and weapons used in the 1854 Tong War are on display. Still a place of worship, the temple offers a fascinating look into the role played by Chinese immigrants in early California history.



**Wednesday - Sunday, 10:00 am - 5:00 pm**

**Tours on the hour, 10:00 am - 4:00 pm**

**S/W corner of Hwy 299 and Oregon Street**

**530-623-5284 / [www.parks.ca.gov](http://www.parks.ca.gov)**

From I-5 Exit 678/Hwy 44-Eureka. Approximately 48 miles west of Redding on Hwy 299.

(GPS: 40 43.908 x -122 56.418)



## HOTELS / MOTELS

- 1 ..... Best Western Twin View Inn & Suites
- 2 ..... Ramada Limited
- 3 ..... Motel 6 North
- 4 ..... Rodeway Inn
- 5 ..... Economy Inn
- 6 ..... Redding Travelodge
- 7 ..... Value Inn & Suites
- 8 ..... Budget Inn
- 9 ..... Deluxe Inn
- 10 ..... Travel Inn
- 11 ..... Stardust Motel
- 12 ..... Americana Lodge
- 13 ..... Shasta Lodge
- 14 ..... Thunderbird Lodge
- 15 ..... Redding Inn
- 16 ..... Best Value Ponderosa Inn
- 17 ..... River Inn Motor Hotel
- 18 ..... Motel 6 Central
- 19 ..... Red Lion Hotel
- 20 ..... Oxford Suites
- 21 ..... Comfort Inn
- 22 ..... Holiday Inn
- 23 ..... LaQuinta Inn
- 24 ..... Motel 6 South
- 25 ..... Hilltop Lodge
- 26 ..... Quality Inn
- 27 ..... Vagabond Inn
- 28 ..... Best Western Hilltop Inn
- 29 ..... Howard Johnson
- 30 ..... Baymont Inn & Suites
- 31 ..... Super 8 Motel
- 32 ..... Hilton Garden Inn
- 33 ..... Capri Motel
- 34 ..... Hampton Inn & Suites

## BED & BREAKFAST INNS

- A ..... Apple's River House
- B ..... Bridgehouse Bed & Breakfast
- C ..... The Desmond House
- D ..... Redding's Bed & Breakfast
- E ..... Tiffany House Bed & Breakfast

## RV Parks

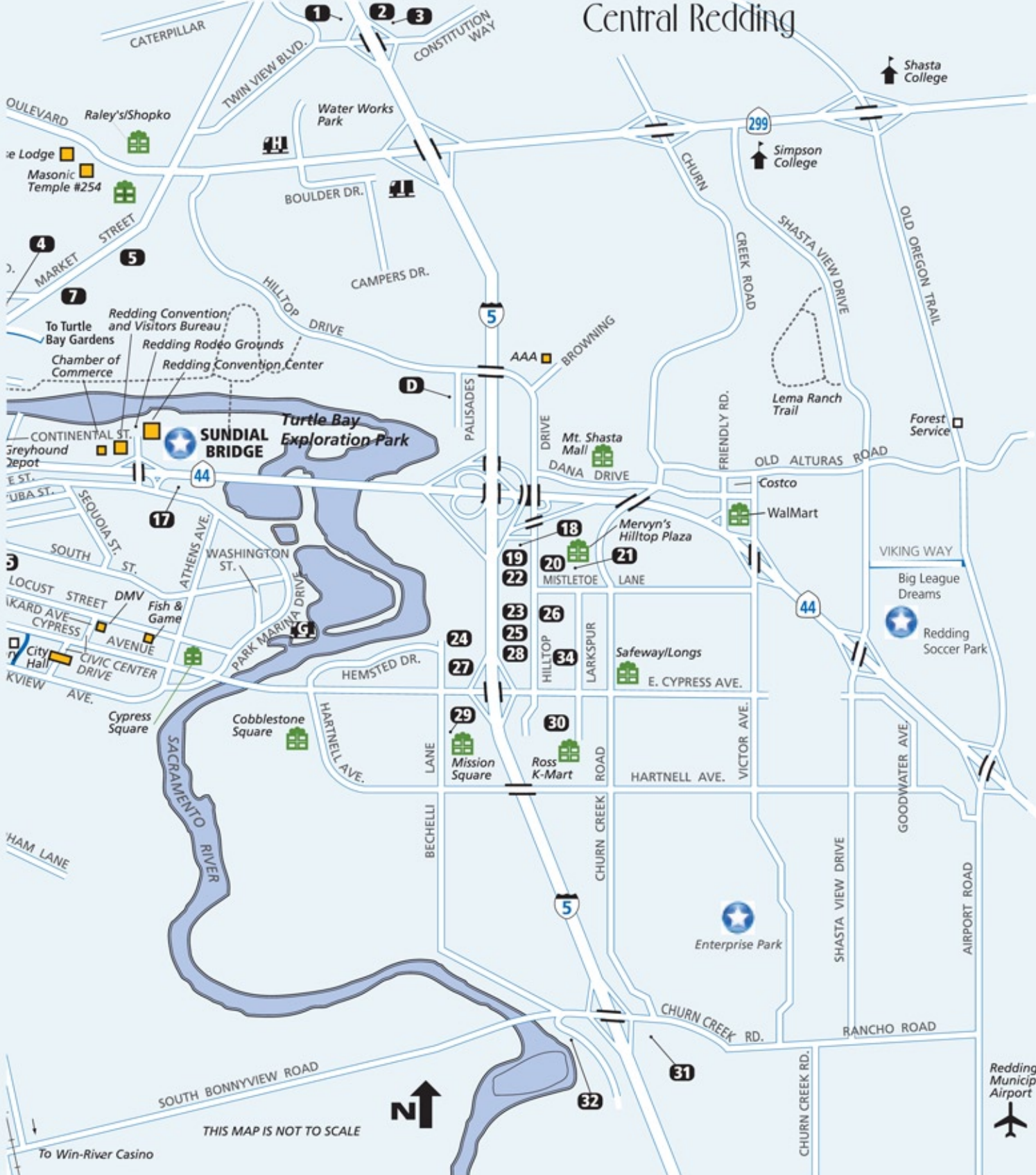
- F ..... Green Acres RV Park
- G ..... Marina RV Park
- H ..... Premier RV Park
- I ..... Redding RV Park

## Downtown Redding





# Central Redding



CATERPILLAR  
TWIN VIEW BLVD.  
CONSTITUTION WAY  
OULEVARD  
Raley's/Shopko  
Masonic Temple #254  
Market Street  
HILLTOP DRIVE  
BOULDER DR.  
CAMPERS DR.  
Water Works Park  
AAA  
BROWNING

Redding Convention and Visitors Bureau  
To Turtle Bay Gardens  
Chamber of Commerce  
Redding Rodeo Grounds  
Redding Convention Center  
SUNDIAL BRIDGE  
Turtle Bay Exploration Park  
GREYHOUND DEPOT  
CONTINENTAL ST.  
E. ST.  
UBA ST.  
SEQUOIA ST. ST.  
SOUTH  
LOCUST STREET  
DMV  
Fish & Game  
WIKARD AVE CYPRESS  
AVENUE  
CIVIC CENTER DRIVE  
CITY HALL  
KVIEW AVE.  
Cypress Square  
WASHINGTON ST.  
PARK MARINA DRIVE  
HEMSTED DR.  
HARTNELL AVE.  
LANE

SACRAMENTO RIVER  
BECHELLI LANE  
SOUTH BONNYVIEW ROAD  
To Win-River Casino  
THIS MAP IS NOT TO SCALE  
N

Central Redding  
Shasta College  
Simpson College  
CHURN CREEK ROAD  
SHASTA VIEW DRIVE  
OLD OREGON TRAIL  
FRIENDLY RD.  
Lema Ranch Trail  
Forest Service  
MOUNT SHASTA MALL  
DANA DRIVE  
Mervyn's Hilltop Plaza  
COSTCO  
WALMART  
VIKING WAY  
Big League Dreams  
Redding Soccer Park  
Safeway/Longs  
E. CYPRESS AVE.  
HARTNELL AVE.  
VICTOR AVE.  
GOODWATER AVE.  
AIRPORT ROAD  
CHURN CREEK RD.  
BANCHO ROAD  
CHURN CREEK RD.  
Redding Municipal Airport

1 2 3 4 5 7 17 18 19 20 21 22 23 24 25 26 27 28 29 30 31 32



PRICE RANGE*	NUMBER OF ROOMS	MEETING ROOM SIZE	RESTAURANT/LOUNGE	COMP. BREAKFAST	COFFEE MAKER	MICROWAVE	FULL KITCHEN	REFRIGERATOR	ROOM SERVICE	DATA PORT IN ROOM	HAIR DRYER	PETS OK	GYM	POOL	SPA SUITES	AIRPORT SHUTTLE	HANDICAP ACCESS
--------------	-----------------	-------------------	-------------------	-----------------	--------------	-----------	--------------	--------------	--------------	-------------------	------------	---------	-----	------	------------	-----------------	-----------------

**Americana Lodge** - www.americanlodgereddingca.com  
 1250 Pine Street / 530.241.7020  
 \$ 58

**Baymont Inn & Suites** - www.baymontinns.com/hotel/13580  
 2600 Larkspur Lane / 530.722.9100 / 800.434.5800  
 \$\$\$ 84

**Best Value Ponderosa Inn** - www.americasbestvalueinn.com  
 2220 Pine Street / 530.241.6300  
 \$ 70

**Best Western Hilltop Inn** - www.thehilltopinn.com  
 2300 Hilltop Drive / 530.221.6100 / 800.336.4880  
 \$\$\$ 113 10-25

**Best Western Twin View Inn** - www.bestwesternredding.com  
 1080 Twin View Boulevard / 530.241.5500 / 800.777.0029  
 \$\$ 80 30

**Budget Lodge**  
 1055 N. Market Street / 530.243.4231  
 39

**Capri Motel**  
 4620 Westside Road / 530.241.1156  
 64

**Comfort Inn** - www.comfortinn.com  
 850 Mistletoe Lane / 530.221.4472 / 800.530.3324  
 \$\$\$ 71 10-15

**Deluxe Inn**  
 1135 Market Street / 530.243.5141  
 39

**Economy Inn**  
 525 N. Market Street / 530.246.9803  
 28

**Hampton Inn & Suites** - www.reddingsuites.hamptoninn.com  
 2160 Larkspur Lane / 530.224.1001 / 800.HAMPTON  
 \$\$\$ 127 1000

**Hilltop Lodge**  
 2240 Hilltop Drive / 530.221.5432  
 \$\$\$ 127 1000

PRICE RANGE*	NUMBER OF ROOMS	MEETING ROOM SIZE	RESTAURANT/LOUNGE	COMP. BREAKFAST	COFFEE MAKER	MICROWAVE	FULL KITCHEN	REFRIGERATOR	ROOM SERVICE	DATA PORT IN ROOM	HAIR DRYER	PETS OK	GYM	POOL	SPA SUITES	AIRPORT SHUTTLE	HANDICAP ACCESS
--------------	-----------------	-------------------	-------------------	-----------------	--------------	-----------	--------------	--------------	--------------	-------------------	------------	---------	-----	------	------------	-----------------	-----------------

**Hilltop Lodge**  
 2240 Hilltop Drive / 530.221.5432  
 \$ 74

**Hilton Garden Inn** - www.hiltongardeninn.com  
 5050 Bechelli Lane / 530.226.5111 / 800-HILTONS  
 \$\$\$ 91 10-170

**Holiday Inn** - www.holidayinn.com/reddingca  
 1900 Hilltop Drive / 530.221.7500 / 800.465.4329  
 \$\$ 125 10-1k

**Howard Johnson Express** - www.hojo.com  
 2731 Bechelli Lane / 530.223.1935 / 800.354.5222  
 \$\$ 74

**La Quinta Inn** - www.lq.com  
 2180 Hilltop Drive / 530.221.8200 / 800.531.5900  
 \$\$\$ 140 10-40

**Motel 6 Central** - www.motel6.com  
 1640 Hilltop Drive / 530.221.1800 / 800.466.8356  
 \$ 80

**Motel 6 North** - www.motel6.com  
 1250 Twin View Boulevard / 530.221.1800 / 800.466.8356  
 \$ 97

**Motel 6 South** - www.motel6.com  
 2385 Bechelli Lane / 530.221.1800 / 800.466.8356  
 \$ 105

**Oxford Suites** - www.oxfordsuites.com  
 1967 Hilltop Drive / 530.221.0100 / 800.762.0133  
 \$\$\$ 139 60

**Quality Inn** - www.choicehotels.com  
 2059 Hilltop Drive / 530.221.6530 / 800.228.5150  
 \$\$\$ 88

**Ramada Limited** - www.ramada.com  
 1286 Twin View Boulevard / 530.246.2222 / 888.281.9000  
 \$\$ 63 25-35

**Redding Inn**  
 2010 Pine Street / 530.243.3336 / 800.553.2666  
 60







## ADVENTURE

**Shasta Glide 'N Ride**

Offering guided segway tours of the Sacramento River Trail on an easy, paved surface. All tours cross the world famous Sundial Bridge and include great photo ops. Several tours are available including the Garden Glide, River Glide, Arboretum Glide, and Night Glide. All tours include safety gear and 10 -15 minutes of training. Check the website for more information.

**Segway tours by reservation only.**

**Sundial Bridge Parkway, next to the Monolith**

**530-242-1150 / [www.shastaglidenride.com](http://www.shastaglidenride.com)**

I-5 to Exit 678/Hwy 44W-Eureka. Apx 1 mile to Exit 1/Auditorium Drive. Right at top of ramp, right on Sundial Parkway.

(GPS: 40 35.26 x -122 22.61)

**Need 2 Speed**

Northern California's only electric, high-speed public indoor kart racing facility boasting 1/2 mile of paved track in a 57,000 square foot, emission-free, climate-controlled facility. Offering both junior and adult karts for veteran and novice racers. Please check the website for hours and pricing information as well as rules and waivers.



**1501 Market Street - Market Street Plaza**

**530-246-RACE / [www.n2skarts.com](http://www.n2skarts.com)**

I-5 to Exit 680/Lake Boulevard. West .8 miles to Hwy 299W/273.

South on Market Street apx 2 miles. Right on Tehama, left on California to parking structure on left.

(GPS: 40 35.072 x -122 23.455)

**Air Shasta**

Looking for the once-in-a-lifetime tour experience? Try world-class helicopter touring excitement. See Mt. Shasta, the Trinity Alps, Lake Shasta, the Sacramento River and more as you've never seen them before! A variety of tours are offered from *The Quick Blast* to tours that are customized for your needs. Visit the website for pricing and other information.

**3770 Flight Avenue**

**530-222-0100 / [www.airshasta.com](http://www.airshasta.com)**

I-5 south to Knighton Road. East on Knighton,, north on Airport, east on Flight Avenue.

(GPS: 40 30.566 x -122 18.136)



## FAMILY ACTIVITIES

**Oasis Fun Center**

For over 45 years, Oasis Fun Center has been providing safe, clean fun for families of all ages. Offering a variety of activities like miniature golf, go carts, laser tag, rock climbing, and bumper boats, there is something fun for everyone to try!

**Hours vary by season.**

**3330 Cascade Blvd**

**530-275-3042 / [www.oasisfuncenter.com](http://www.oasisfuncenter.com)**

**SOUTH:** I-5 to Exit 684/Pine Grove. Right on Pine Grove, left on Cascade Blvd south apx 1/2 mile.

**NORTH:** I-5 to Exit 682/Oasis Road. Left on Oasis, cross overpass, right on Cascade Blvd north apx 3/4 mile.

(GPS: 40 39.2035 x -122 21.655)

**Viking Skate Country**

Roller skating provides great exercise and it's fun! Public skate sessions are one of the main attractions at Viking Skate Country. Features snack bar, video games, and air hockey. Lace up, get on the floor, and get ready for a great experience.

**Days and Hours vary.**

**737 Auditorium Drive**

**530-241-7500**

I-5 to Exit 678/Hwy 44W-Weaverville. West apx 1 mile to Exit 1/Auditorium Drive. Right at top of off-ramp, left on Auditorium apx .10 mile. (GPS: 40 39.2035 x -122 21.655)

**Waterworks Park**

A smile a mile! Waterworks park is fun for the entire family. Enjoy four giant waterslides, the Raging River Run, the Avalanche Slide, wet and wild volleyball in the large activity pool, or just relax in one of many cool, shaded areas.

**Open seasonally from Memorial Day to Labor Day. Hours vary.**

**Monday - Saturday, 10:00 am - 6:00 pm**

**Sunday, 12:00 pm - 4:00 pm**

**151 N. Boulder Drive**

**530-246-9550 / [www.waterworkspark.com](http://www.waterworkspark.com)**

I-5 to Exit 680/Lake Boulevard. West .4 miles to Boulder Drive.

(GPS: 40 36.722 x -122 22.842)



## FISHING

There is one defining word about northern California—water, and with water comes fish! Whether it's fly fishing for trout, seeking out the best cove for bass, or spin fishing on a mountain river, virtually anyone can enjoy casting a line in and around Redding. Several fly fishing publications and professional guides now rate the Sacramento River in Redding as one of the top 10 tailwater fisheries in the world!

### BOAT RAMPS

**Bonnyview Boat Ramp**, 3855 South Bonnyview Road  
(GPS: 40 32.249 x -122 21.355)

**Lake Redding Boat Ramp**, 56 Quartz Hill Road  
(GPS: 40 35.645 x -122 23.827)

**Posse Grounds Boat Ramp**, 715 Auditorium Drive  
(GPS: 40 35.458 x -122 22.926)

### GUIDE SERVICES

#### AA Outdoor Adventures

530-241-6471 / [www.sacriverguide.com](http://www.sacriverguide.com)

#### Al Brown's Guide Service

530-357-2667 / [www.albrownsguideservice.com](http://www.albrownsguideservice.com)

#### Bob's Guide Service

530-222-8058

#### Dave Jacobs Guide Service

530-515-8680 / [www.davejacobsfishing.com](http://www.davejacobsfishing.com)

#### Fly Shop (Guide Services and Supplies)

800-669-FISH / [www.flyshop.com](http://www.flyshop.com)

#### Hook 'em Hecky's Guide Service

530-515-5918 / [www.hookemheckys.com](http://www.hookemheckys.com)

#### Mark Clarke's Guide Service

530-945-3267 / [www.marksguidedsportfishing.com](http://www.marksguidedsportfishing.com)

#### Mike Bogue

530-246-8457 / [www.mikebogue.com](http://www.mikebogue.com)

#### River Run Guide Company

530-246-4748 / [www.riverrunguide.com](http://www.riverrunguide.com)

#### Tightline Connection

530-223-4306 / [www.tightlineconnection.com](http://www.tightlineconnection.com)

### TACKLE AND SUPPLIES

#### Western Bait Farm

3211 Veda Street, Redding  
530-246-0270 / [www.westernbaitfarm.com](http://www.westernbaitfarm.com)

#### Phil's Propeller Service

3037 Twin View Blvd, Shasta Lake City  
530-275-4939 / 800-462-3917 / [www.philsprop.com](http://www.philsprop.com)

#### Strictly Fishin' Guide and Tackle

2451 Athens Avenue, Redding  
530-241-4665 / [www.strictlyfishin.net](http://www.strictlyfishin.net)



## ADULT GAMING

### Win-River Casino

Win-River Casino is a Native American casino and is open 24 hours. The 75,000 square foot casino features 751 slots, 18 table games, Elements restaurant, Event Center, and Eagle Room. Shuttle services available to and from local hotels, RV Parks, retirement communities, and businesses in the area.

#### 2100 Redding Rancheria Road

530-243-3377 / 800-280-8946 / [www.win-river.com](http://www.win-river.com)

I-5 to Exit 675/South Bonnyview. West 1.8 miles to Hwy 273. South 1.5 miles to Canyon Road entrance.  
(GPS: 40 30.438 x -122 22.978)

### Casino Club

The Casino Club is open 24 hours daily and features Omaha, Poker, and Texas Hold 'em.

#### 1885 Hilltop Drive

530-221-5015 / [www.casinoclub.com](http://www.casinoclub.com)

I-5 to Exit 677/Cypress Avenue east. North on Hilltop Drive .7 miles.  
(GPS: 40 34.792 x -122 21.451)

## HIKING / BIKING


Redding offers an abundance of hiking and biking trails for all skill levels. Contact the Redding Visitors Bureau for a Redding Walks brochure, or log on to the web for information on great hiking and biking trails in the Whiskeytown National Recreation Area and around Shasta Lake. The surrounding Shasta, Trinity, and Lassen Forests offer thousands of miles of roads and trails, all within a one hour drive from Redding.

**Redding:** 530-225-4100 / [www.VisitRedding.com](http://www.VisitRedding.com)

**Whiskeytown Lake:** 530-246-1225 / [www.nps.gov/whis](http://www.nps.gov/whis)

**Shasta Lake:** 530-275-1589 / [www.shastalake.com/trails](http://www.shastalake.com/trails)

**Shasta-Trinity:** [www.fs.fed.us/r5/ShastaTrinity/recreation/](http://www.fs.fed.us/r5/ShastaTrinity/recreation/)



### BIKE RENTALS

#### Bikes Etc.

2400 Athens Ave  
530-246-BIKE

#### Redding Sports Ltd.

950 Hilltop Dr  
530-221-7333

#### Shasta Glide 'n Ride

844 Sundial Drive  
530-242-1150  
[www.ShastaGlideNRide.com](http://www.ShastaGlideNRide.com)

### RESOURCES

[www.ShastaWheelmen.org](http://www.ShastaWheelmen.org)  
[www.ReddingMountainBiking.com](http://www.ReddingMountainBiking.com)





### Allen's Golf Course

2780 Sacramento Drive  
9-hole, public  
1,706 yards, par 31  
Club rentals  
530-241-5055

### Churn Creek Golf Course

7335 Churn Creek Road  
9-hole, public  
3,132 yards, par 36  
Driving range, putting greens, rentals  
530-222-6353  
(GPS: 40 30.426 x -122 19.2)

### Gold Hills Golf Club

1950 Gold Hills Drive  
18-hole, semi-private  
6,164 yards, par 71  
Driving range, putting greens, rentals  
530-246-7867  
(GPS: 40 38.19 x -122 20.736)

### Lake Redding Golf Course

1795 Benton Drive  
9-hole, public  
1,871 yards, par 31  
530-243-5531  
(GPS: 40 35.91 x -122 23.898)

### River Bend Golf and Country Club

5369 Indianwood Drive  
9-hole, Semi-private  
Open to members of golf associations  
2,075 yards, par 32  
Putting green, warm-up area, bar and restaurant.  
530-246-9077  
(GPS: 40 32.892 x -122 22.236)

Plus, several courses within an hour's drive of Redding:

**Fall River Valley Golf & Country Club** 530-336-5555  
**Mt. Shasta Resort Golf Course** 530-926-3052  
**Lake Shastina Golf Resort** 530-938-3201  
**Weed Golf Club** 530-938-9971

Log on to [www.visitredding.com/golf](http://www.visitredding.com/golf)  
or [www.golfredding.com](http://www.golfredding.com) for more information.

## SHOPPING

Shopping in the City of Redding does not disappoint. Redding has everything from brand name stores to local boutiques. The Mt Shasta Mall features over 80 specialty stores, including Macy's, Old Navy, JC Penny, and Sears. Downtown Redding offers quaint and sophisticated shopping and dining options.

**Mall:** I-5 to Exit 678. Stay right and follow signs to Hilltop Drive. North on Hilltop, East on Dana Drive.  
(GPS: 40 35.226 x -122 21.348)



## RAFTING / KAYAKING / BOATING

### Kayak Rentals

Sport Rents  
1807 Oregon Street  
530-246-0530 / 888-252-9990  
[www.sportrents.com](http://www.sportrents.com)

### Raft Rentals

North Country Raft Rental  
Bonnyview Boat ramp  
By appointment, seasonal  
530-244-4281

### River Cruises

River Romance  
"Enjoy dinner on the river!"  
2030 Mariene Ct  
530-222-2728  
[www.riverromancecruise.com](http://www.riverromancecruise.com)

### Boats/Houseboats/Marinas

#### SHASTA LAKE

Shasta Marina Resort  
530-238-2284 / 800-959-3359

Packers Bay Marina  
530-275-5570 / 800-331-3137

\*Holiday Harbor  
530-238-2383 / 800-776-2628

\*Silverthorn Resort  
530-275-1571 / 800-332-3044

\*Bridge Bay Resort  
530-275-3021 / 800-752-9669

\*Digger Bay Marina  
530-275-3072 / 800-752-9669

\*Jones Valley Resort  
530-275-7950 / 800-223-7950

\*Sugarloaf Resort  
530-238-2711 / 800-223-7950

\*Lakeview Resort  
530-275-7950 / 800-223-7950

\*Antlers Resort & Marina  
530-238-2553

#### WHISKEYTOWN LAKE

\*Oak Bottom Marina  
530-359-2269

(No jet skis allowed on  
Whiskeytown Lake)



\*These businesses also rent ski and/or fishing boats



## MOVIE THEATRES/PERFORMING ARTS CENTERS

**Cinemark Movies 10**  
980 Old Alturas Road  
530-223-7750  
www.cinemark.com

**Cinemark Movies 8**  
539 Park Marina Circle  
530-243-7202  
www.cinemark.com

**Cascade Theatre**  
This beautifully restored 1930s theatre is a fine example of Art Deco architecture. Listed on both the California and National Registries of Historic Places, this Downtown Redding landmark is home of the Northstate Symphony's Redding performances and provides a state-of-the-art venue for a diverse array of arts and cultural events that celebrate the human spirit.

1721 Market Street  
530-243-8787 / www.cascadetheatre.org  
I-5 to Exit 678/Weaverville-Eureka. West to downtown Redding, south on East Street, west on Placer Street, south on Market.  
(GPS: 40 34.55 x -122 23.18)



### Redding Convention & Performing Arts Center

Located on the banks of the Sacramento River adjacent to the Sundial Bridge and Turtle Bay Exploration Park, the Redding Convention Center makes the perfect venue for hosting special events, exhibits, conventions, and banquets. The Center hosts the annual Broadway In Redding series and the Shasta Community Concerts Association.

700 Auditorium Drive  
Administration: 530-225-4124 / Box Office: 530-225-4130  
Meetings & Conventions: 800-874-7562  
www.reddingconventioncenter.com  
From I-5, Exit 678/Hwy 44-Eureka. One mile west to Exit 1/Auditorium Drive. Right at top of off-ramp.  
(GPS: 40 35.376 x -122 22.782)

### Riverfront Playhouse

A Redding-area community theatre since 1981, the Riverfront Playhouse offers an array of plays featuring local talent.  
1620 E. Cypress Avenue  
530-221-1028 / www.riverfrontplayhouse.net  
I-5 to Exit 677/Cypress Avenue. East approx 1mi. North side of Cypress in Industrial Park.  
(GPS: 40 34.301 x -122 20.479)

### Kool April Nites Car Show

Redding Convention Center and Area Businesses  
Classic car show, cruise, poker run, drag racing, and concerts featuring music of the 50s and 60s.  
Mid April, Wednesday - Sunday activities, Saturday car show.  
530-226-0844 / www.koolaprilnites.com

### Shasta Art Fair and Fiddle Jamboree

Shasta Elementary School Grounds in Historic Shasta City  
A two-day event held in Shasta featuring quality arts and crafts. A variety of food booths and musical entertainment provide fun for the entire family.  
Mother's Day Weekend (rain day always scheduled)  
530-244-5959

### Redding Rodeo and Rodeo Week Activities

Redding Rodeo Grounds, Auditorium Drive  
A week filled with exciting activities for the entire family. Highlights include a kiddie pet parade, pancake breakfast, rodeo parade, and a 3-day PRCA rodeo.  
Mid May, Thursday - Saturday  
530-241-8559 / www.reddingrodeo.com

### Marketfest

Library Park, Downtown Redding  
Redding's weekly summer festival. A mix of musical entertainment, a certified Farmers' Market, quality arts and crafts, children's activities, and tasty food and beverages.  
Thursdays, June - September, 4:30 p.m. to 8:30 p.m.  
530-243-7773 / www.vivadowntown.org

### Freedom Festival

Redding Convention Center Grounds  
One of the top three fireworks displays in California. This annual event includes food booths, entertainment, and, of course, heart pounding fireworks!  
July 4th

Redding Recreation Dept - 530-225-4095

### Big Bike Weekend

Redding Convention Center Grounds  
Open to all bike enthusiasts. This three-day event includes tours, cruise, bike games, fashion show, show and shine, food and vendor booths, live entertainment, and more!  
Second weekend in October  
www.bigbikeweekend.com

### Blues by the River Festival

Lake Redding Park  
Along the banks of the beautiful and cool Sacramento River, Blues by the River attracts the best blues musicians. Bring a lawn chair or a blanket and enjoy food and beverage vendors, dancing, and great company!  
Third Saturday in September  
530-225-9926 / www.shastablues.com

### Turtle Bay Annual Arts & Crafts Faire

Turtle Bay Exploration Park  
A two-day faire consisting of food booths, entertainment, quality crafts, and a juried art show.  
Last Saturday in September  
530-243-8850 / www.turtlebay.org

Dates are subject to change. Log on to  
www.VisitRedding.com for more information.



## AIRPORTS

### Redding Municipal Airport

6751 Woodrum Circle  
Redding, CA 96002

Administration: 530-224-4320

[www.reddingairport.net](http://www.reddingairport.net)

Full service airport providing commercial airline passenger service via United Express and Horizon Air, with direct flights to San Francisco, Los Angeles, Arcata, and Portland; aviation services; and aircraft hanger facilities.

### Benton Airpark

2600 Gold Street  
Redding, CA 96001

Administration: 530-224-4320

Hillside Aviation: 530-241-4204

[www.bentonairpark.net](http://www.bentonairpark.net) / [www.hillsideaviation.com](http://www.hillsideaviation.com)

General aviation airport with full service FBO and hanger facilities.

## BUS LINES

### Amtrak

1-800-872-7245 / [www.amtrak.com](http://www.amtrak.com)

### Greyhound Bus Lines

Butte/Pine Streets

Fare and Schedule Info: 530-241-2531

### Redding Area Bus Authority

530-241-2877 / [www.ci.redding.ca.us/raba/rabahome.htm](http://www.ci.redding.ca.us/raba/rabahome.htm)

## LIMO/TAXI/SHUTTLE SERVICE

**Dynasty Limousines:** 530-347-3214

**Deluxe Limousines:** 530-226-5466

**Champagne Limousine:** 530-241-8217

**ABC Cab Company:** 530-246-0577 / 530-244-5909

**Redding Yellow Cab:** 530-222-1234

**First Class Shuttle:** 530-605-0137

15-passenger vans provide transportation to/from the Sacramento Airport. [www.reddingfirstclassshuttle.com](http://www.reddingfirstclassshuttle.com) for more information.

## RENTAL CARS

### AVIS Rent-a-Car

Redding Municipal Airport / 530-221-2855

### BUDGET Car and Truck Rental

Redding Municipal Airport / 530-722-9122  
2945 Churn Creek Rd / 530-225-8652

### ENTERPRISE Rent-a-Car

Redding Municipal Airport / 530-224-6803  
357 E. Cypress Ave / 530-223-0700

### HERTZ Rent-a-Car

6450 Lockheed Dr / 530-221-4620

# Contact Info

## ALLIED AGENCIES/ CAMPGROUND INFO.

**Castle Crags & Burney Falls  
Campground Reservations**  
800-444-7275

**Lassen Volcanic National Park**  
Visitor Info: 530-595-4444  
TTY: 530-595-3480  
[www.nps.gov/lavo](http://www.nps.gov/lavo)

**PG&E Recreation Areas**  
Reservation Center: 800-743-5000

**Shasta Recreation Company**  
14538 Wonderland Blvd.  
Redding, CA 96003  
530-275-8113  
Campground Reservations:  
877-444-6777 or  
[www.reserveusa.com](http://www.reserveusa.com)

**National Park Service**  
Whiskeytown National  
Recreation Area  
Park Headquarters: 530-242-3400  
Visitor Center: 530-246-1225  
Campground  
Reservations: 800-365-2267  
[www.nps.gov/whis](http://www.nps.gov/whis)

**Shasta Cascade Wonderland  
Association & California  
Welcome Center**  
1699 Hwy 273, Anderson 96007  
530-365-7500  
530-365-1258 Fax  
[www.shastacascade.com](http://www.shastacascade.com)

**USDA Forest Service**  
*Shasta Lake Ranger Station*  
14225 Holiday Road  
Redding, CA 96003  
530-275-1587

*Shasta Lake Visitors Center*  
14250 Holiday Road  
Redding, CA 96003  
530-275-1589

*Shasta-Trinity National Forest  
District Headquarters*  
3644 Avtech Parkway  
Redding, CA 96002  
530-226-2500

## CITY OF REDDING

**Redding Convention &  
Visitor's Bureau**  
777 Auditorium Drive  
Redding, CA 96001  
530-225-4100  
530-225-4354 Fax  
800-874-7562  
[www.visitredding.com](http://www.visitredding.com)

**Redding Convention Center**  
700 Auditorium Drive  
Redding, CA 96001  
[www.reddingconventioncenter.com](http://www.reddingconventioncenter.com)  
Admin. Offices: 530-225-4124  
Box Office: 530-225-4130  
Meetings & Conventions: 800-874-7562

**Redding Recreation  
Department**  
1050 Parkview Avenue  
Redding, CA 96001  
530-225-4095

## ECONOMIC DEVELOPMENT

**Business Location, Retention,  
and  
Expansion Services**  
530-225-4279

**Greater Redding Chamber  
of Commerce**  
747 Auditorium Drive  
Redding, CA 96001  
[www.reddingchamber.com](http://www.reddingchamber.com)  
530-225-4433

## EMERGENCY NUMBERS

**Redding Police Department**  
Call 911 for all emergencies  
Dispatch, non-emergency:  
530-225-4564  
Business Office: 530-225-4200

**Shasta Regional Hospital**  
1100 Butte Street  
Redding, CA 96001  
530-244-5400

**Mercy Medical Center**  
2175 Rosaline Avenue  
Redding, CA 96003  
530-225-6000  
Emergency Room: 530-225-7200

**Road Conditions**  
800-427-7623 (ROAD)



# NORTHERN CALIFORNIA ORIENTATION MAP



Interstate Highway



U. S. Highway



State Highway



State & National Parks

Redding



Looking for a fun, friendly place  
to stay while exploring the  
hot bed of adventure travel  
in California?

## Try Redding!

777 Auditorium Drive, Redding CA 96001  
info@visitredding.com ~ www.visitredding.com  
530.225.4100 / 800.874.7562